



Produktblatt zur Bestellung vom 2/8/2024

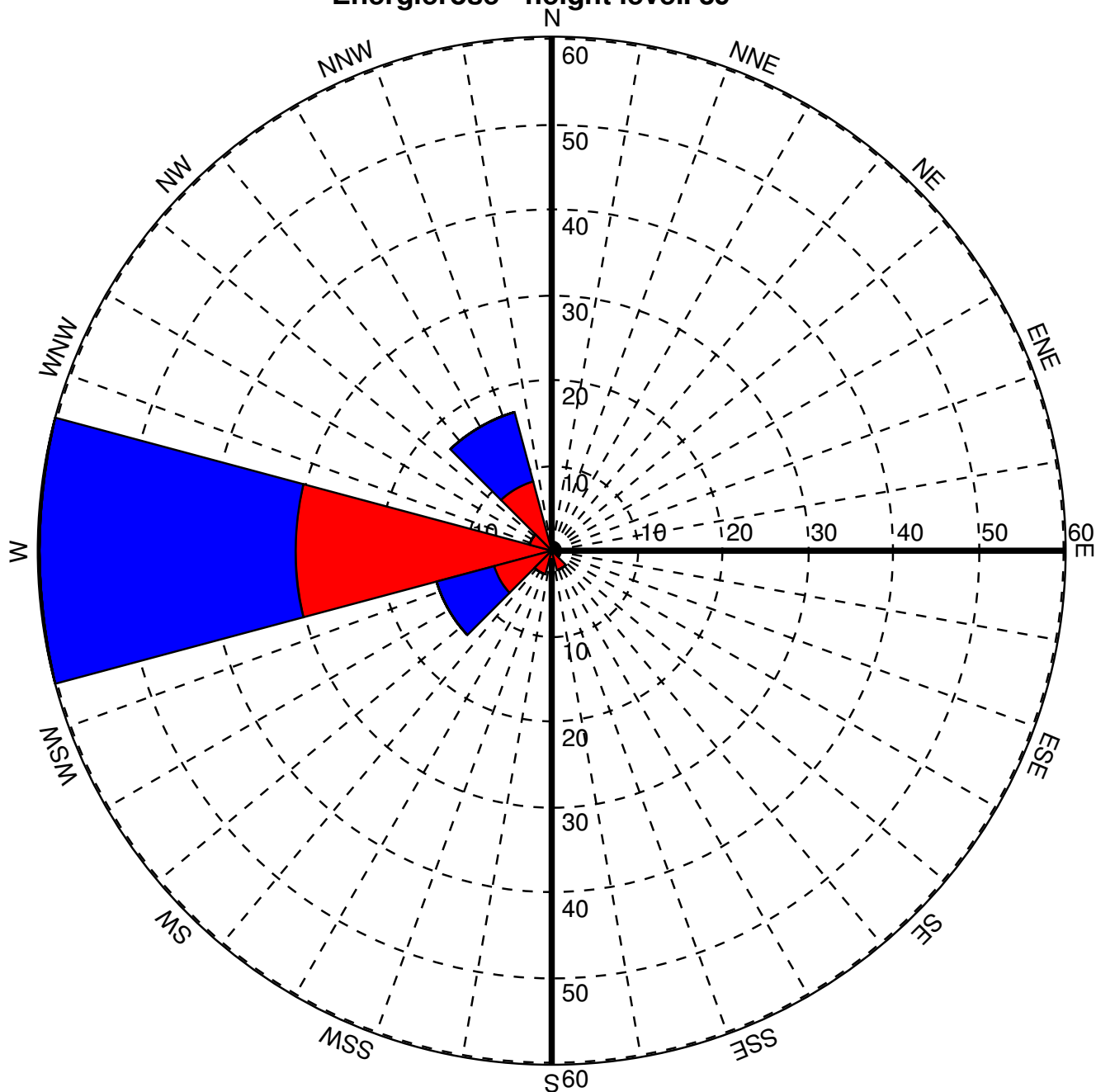
Sehr geehrter Nutzer, sehr geehrte Nutzerin,

Anbei finden Sie die Produkte zu Ihrer Bestellung vom 2/8/2024.
Bei Fragen oder Anregungen wenden Sie sich bitte an

no-reply@nocritics.com

Vielen Dank für Ihren Auftrag.

Energierose - height level: 39



■ 0 - 5 W/m^2
■ 5 - 10 W/m^2
■ 10 - 15 W/m^2
■ 15 - 20 W/m^2
■ 20 - 40 W/m^2
■ > 40 W/m^2

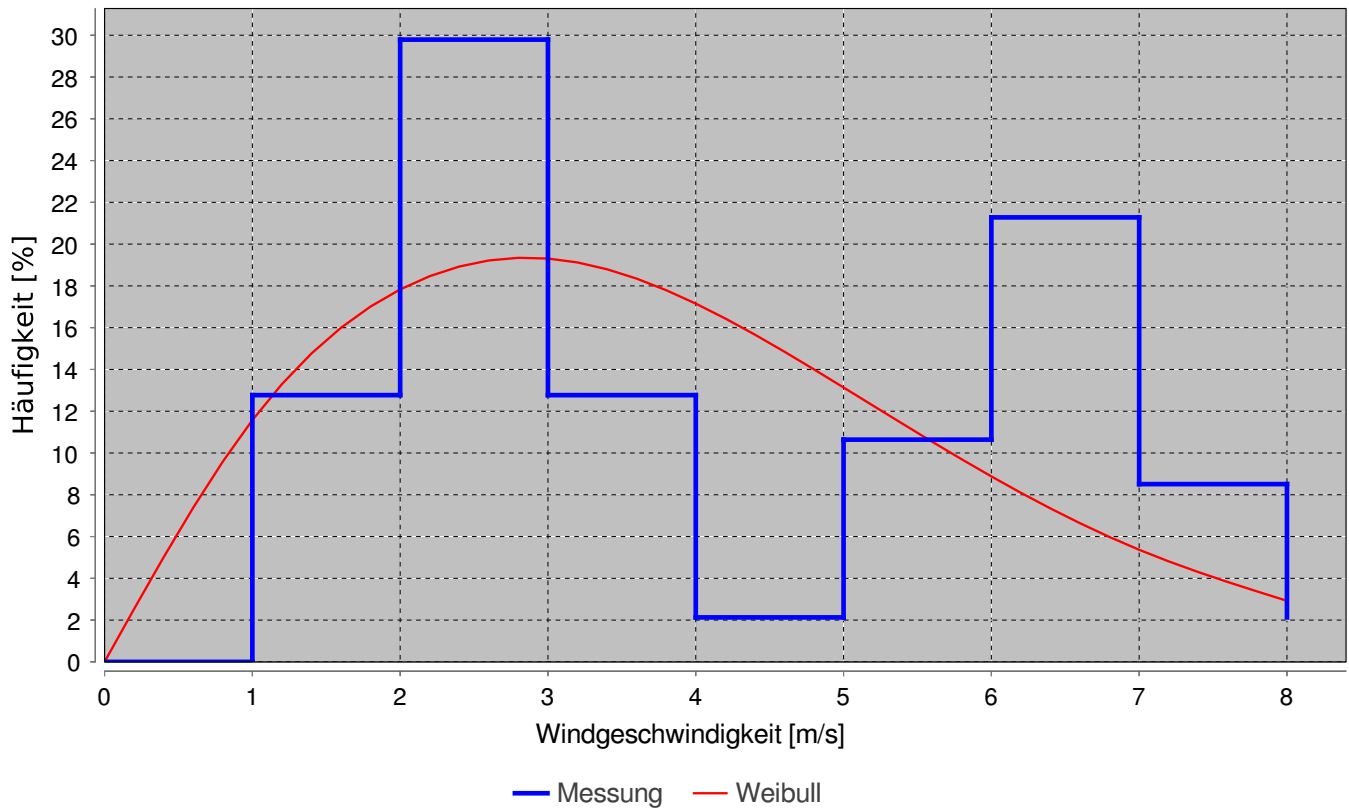
Zeitraum: 01.08.19, 00:00 - 02.08.19, 23:00

GridID: 315991, Koordinaten: 51.0258026N, 6.9060669W

315991_39_energierose

Windgeschwindigkeits-Verteilung

Mittelwert: $v = 3.77$, $A = 4.26$, $k = 1.88$

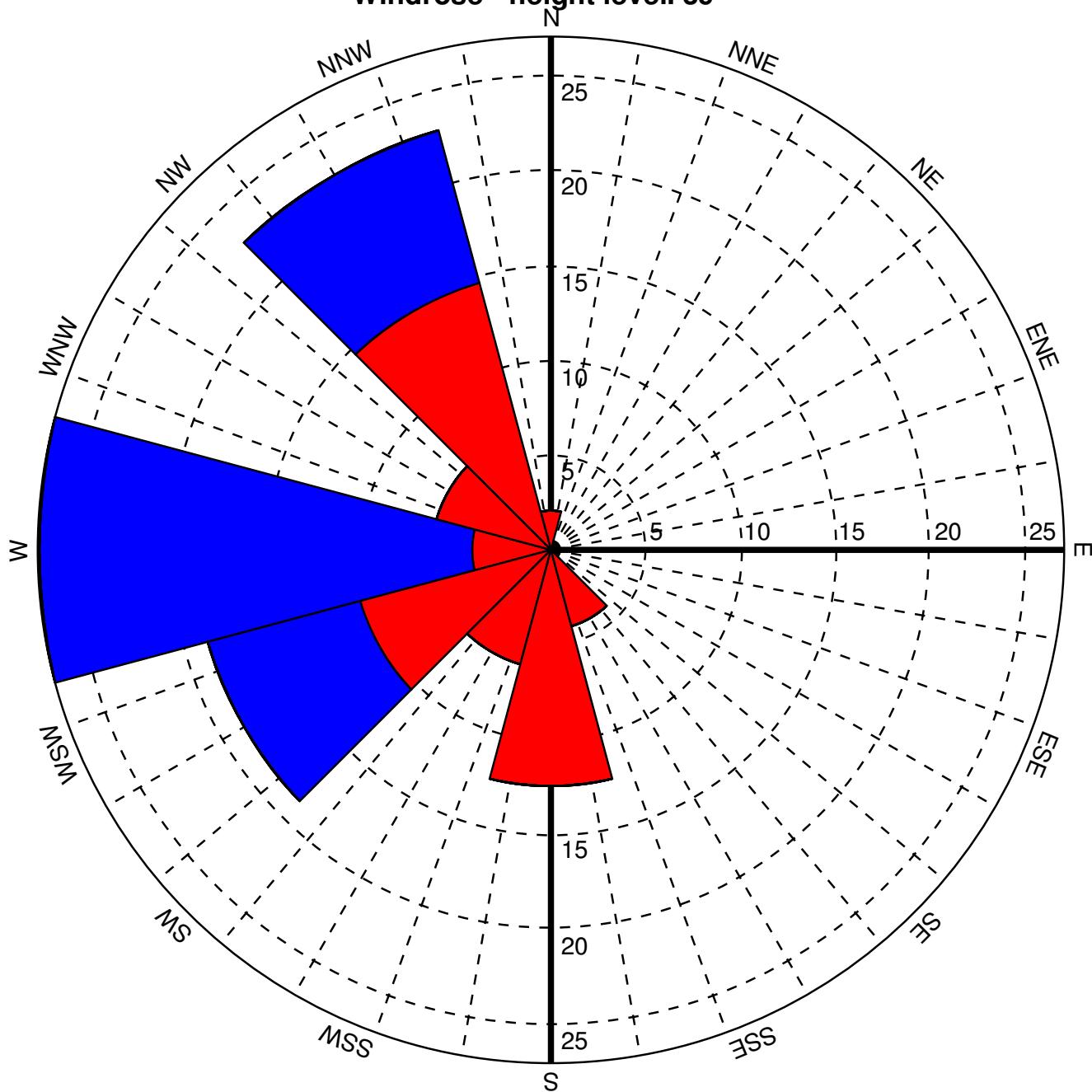


Zeitraum: 01.08.19, 00:00 - 02.08.19, 23:00

GridID: 315991, Koordinaten: 51.0258026N, 6.9060669W

315991_39_weibull

Windrose - height level: 39



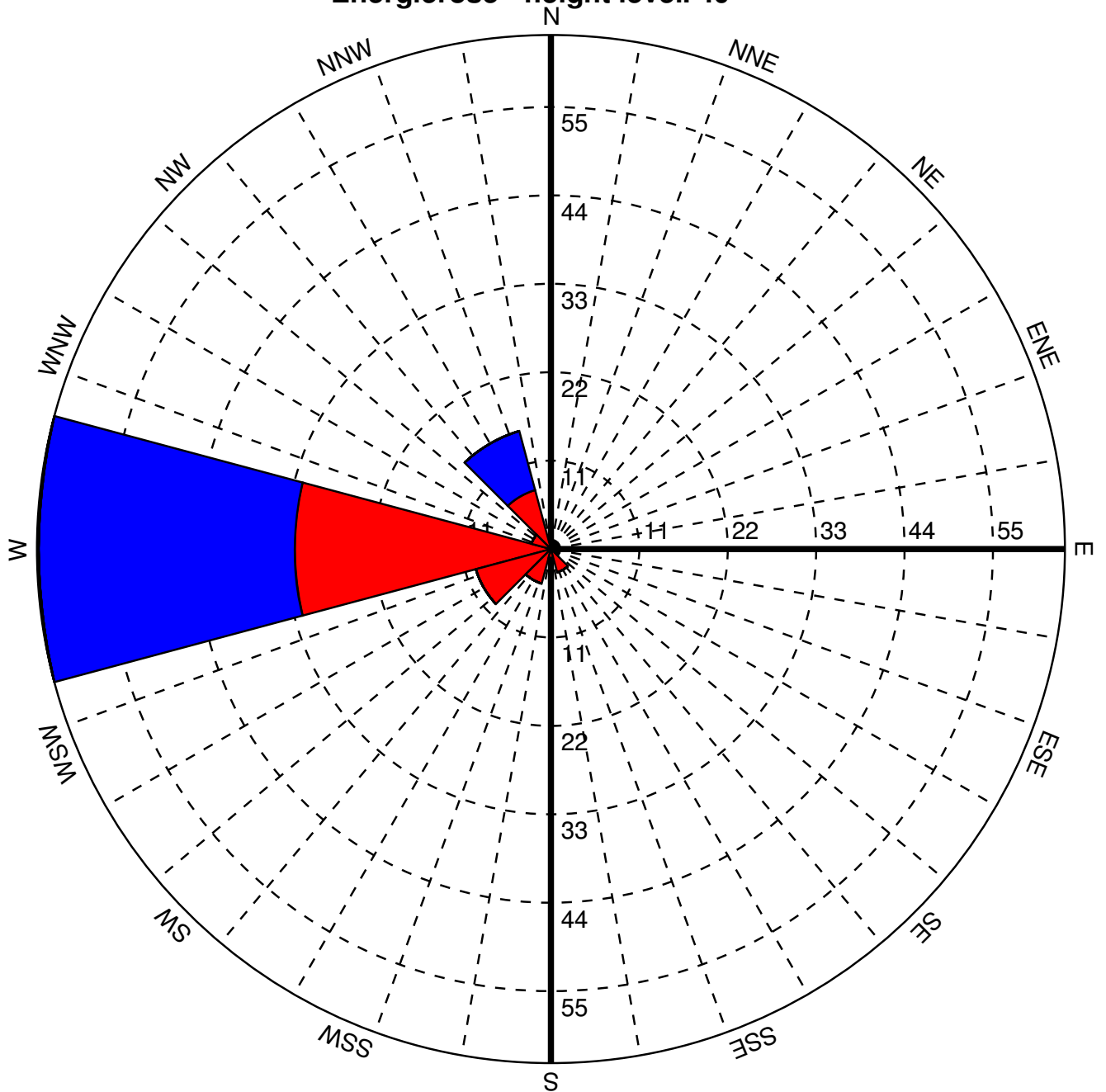
0 - 5m/s 5 - 10m/s 10 - 15m/s 15 - 20m/s 20 - 40m/s > 40m/s

Zeitraum: 01.08.19, 00:00 - 02.08.19, 23:00

GridID: 315991, Koordinaten: 51.0258026N, 6.9060669W

315991_39_windrose

Energierose - height level: 40



0 - 5 W/m² 5 - 10 W/m² 10 - 15 W/m² 15 - 20 W/m² 20 - 40 W/m² > 40 W/m²

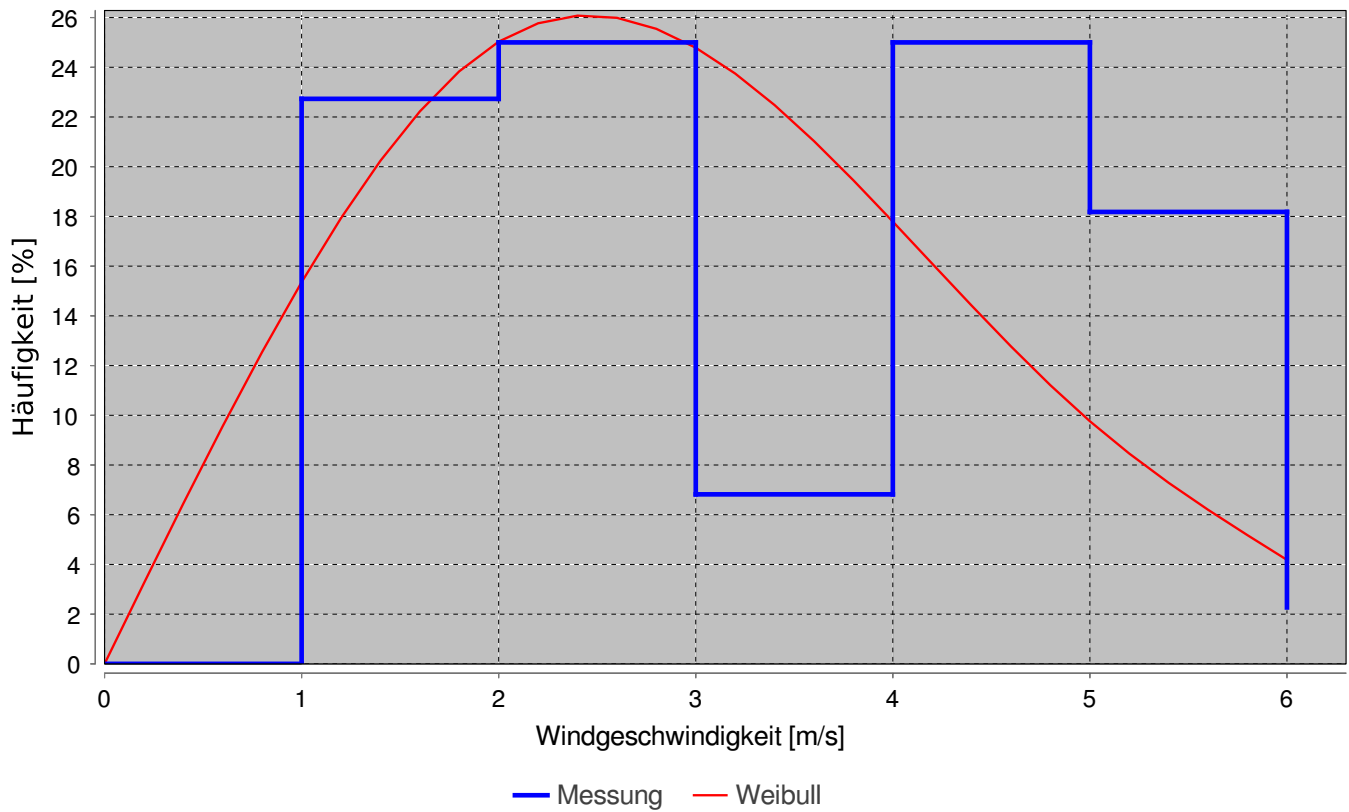
Zeitraum: 01.08.19, 00:00 - 02.08.19, 23:00

GridID: 315991, Koordinaten: 51.0258026N, 6.9060669W

315991_40_energierose

Windgeschwindigkeits-Verteilung

Mittelwert: $v = 2.98$, $A = 3.37$, $k = 2.08$

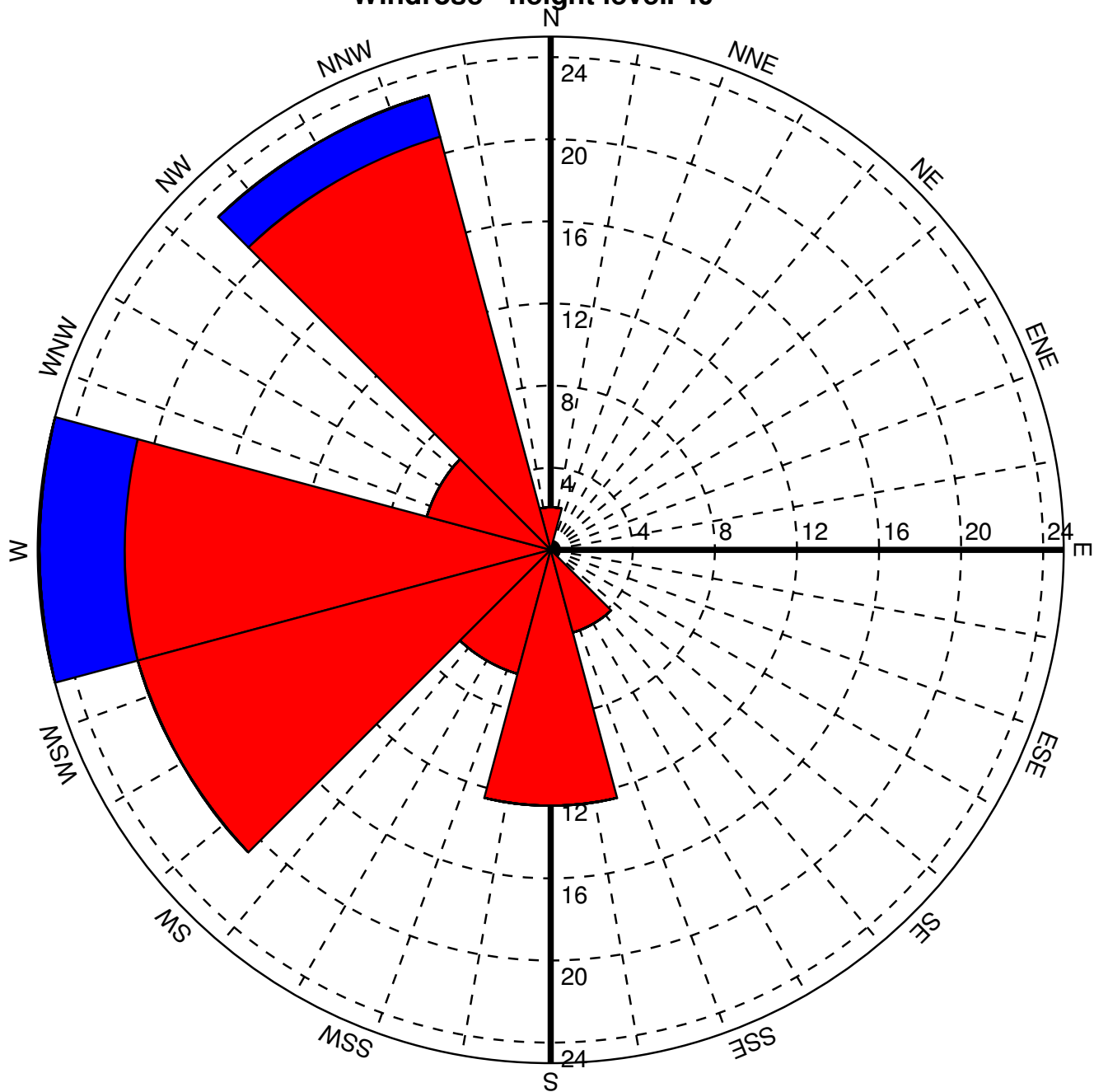


Zeitraum: 01.08.19, 00:00 - 02.08.19, 23:00

GridID: 315991, Koordinaten: 51.0258026N, 6.9060669W

315991_40_weibull

Windrose - height level: 40



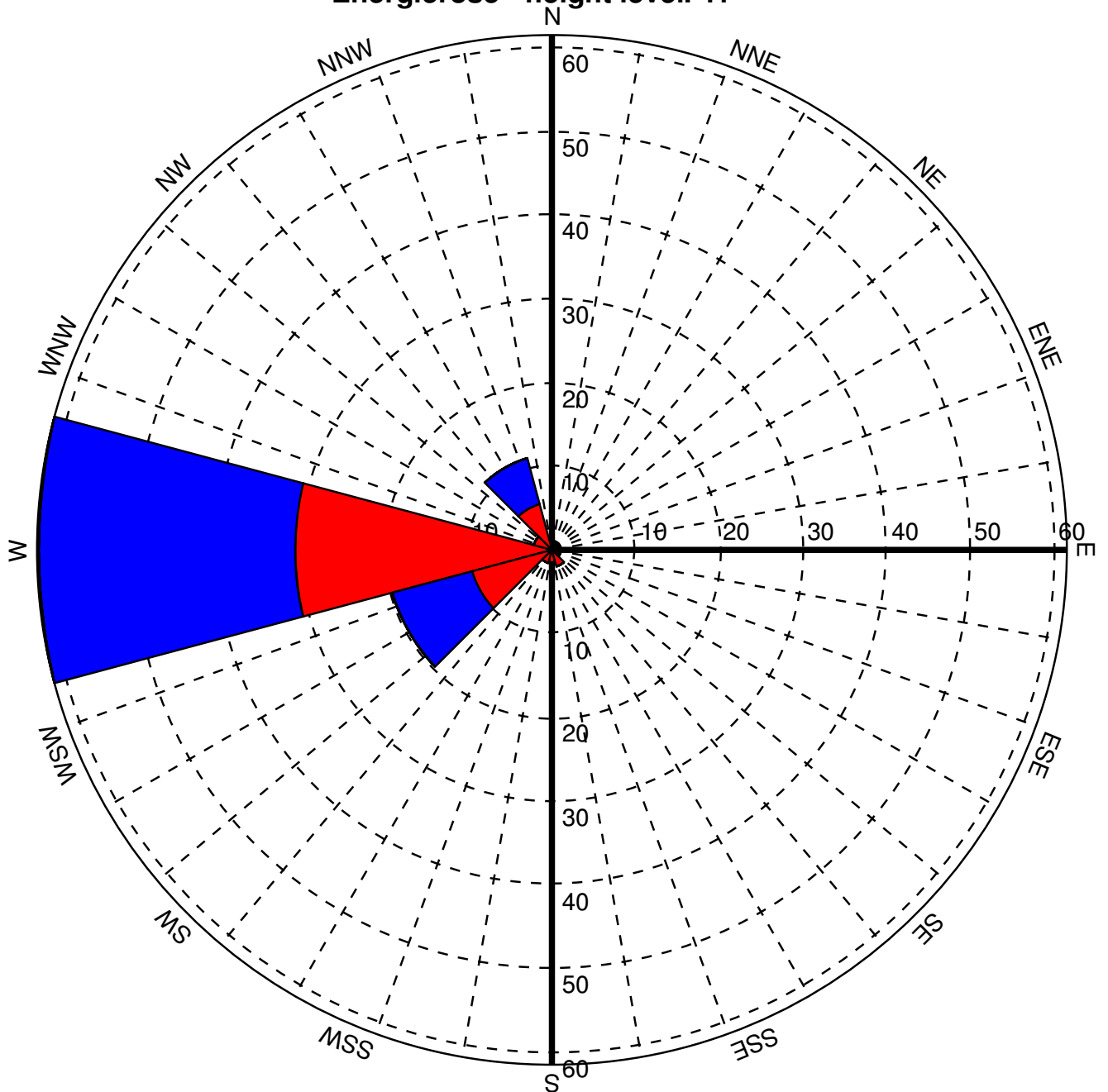
0 - 5m/s 5 - 10m/s 10 - 15m/s 15 - 20m/s 20 - 40m/s > 40m/s

Zeitraum: 01.08.19, 00:00 - 02.08.19, 23:00

GridID: 315991, Koordinaten: 51.0258026N, 6.9060669W

315991_40_windrose

Energierose - height level: 41



0 - 5 W/m^2 5 - 10 W/m^2 10 - 15 W/m^2 15 - 20 W/m^2 20 - 40 W/m^2 > 40 W/m^2

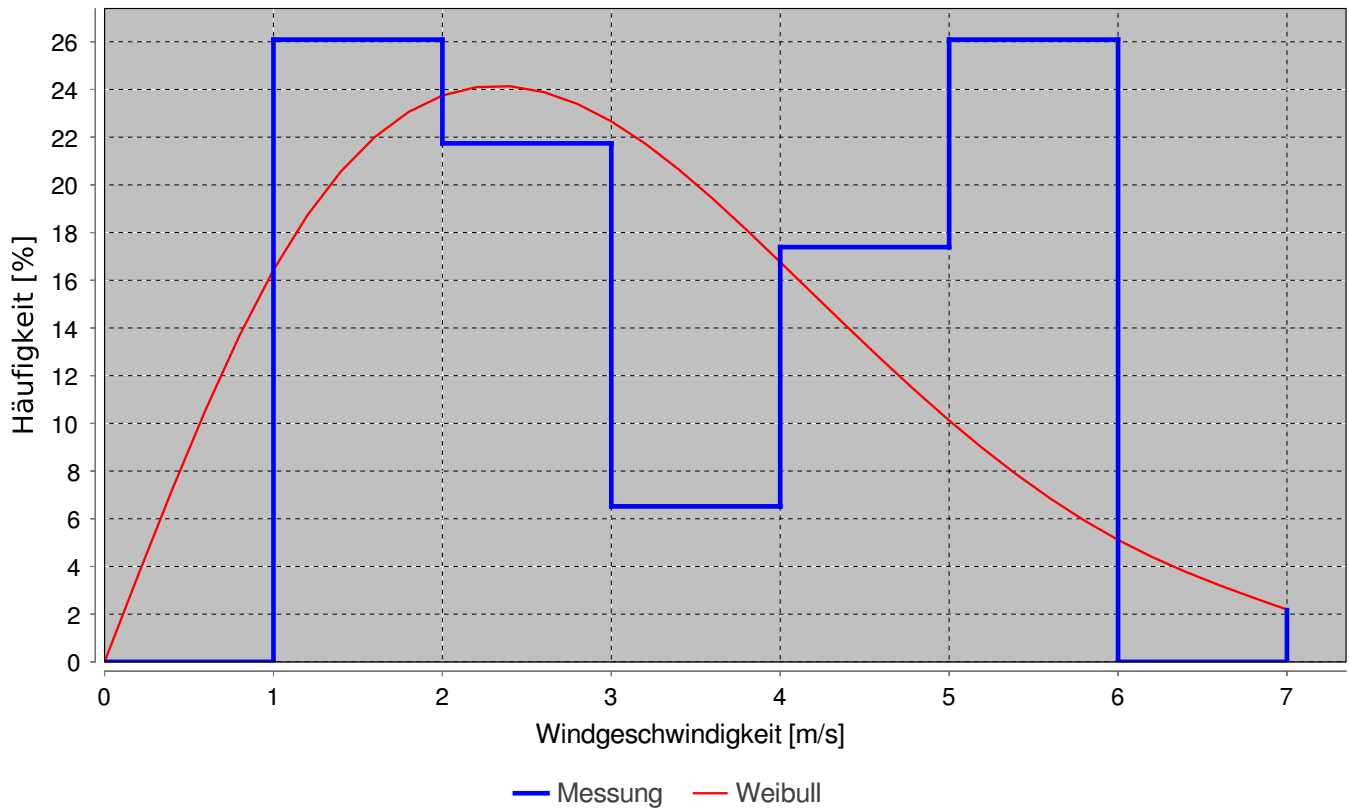
Zeitraum: 01.08.19, 00:00 - 02.08.19, 23:00

GridID: 315991, Koordinaten: 51.0258026N, 6.9060669W

315991_41_energierose

Windgeschwindigkeits-Verteilung

Mittelwert: $v = 3.04$, $A = 3.44$, $k = 1.91$

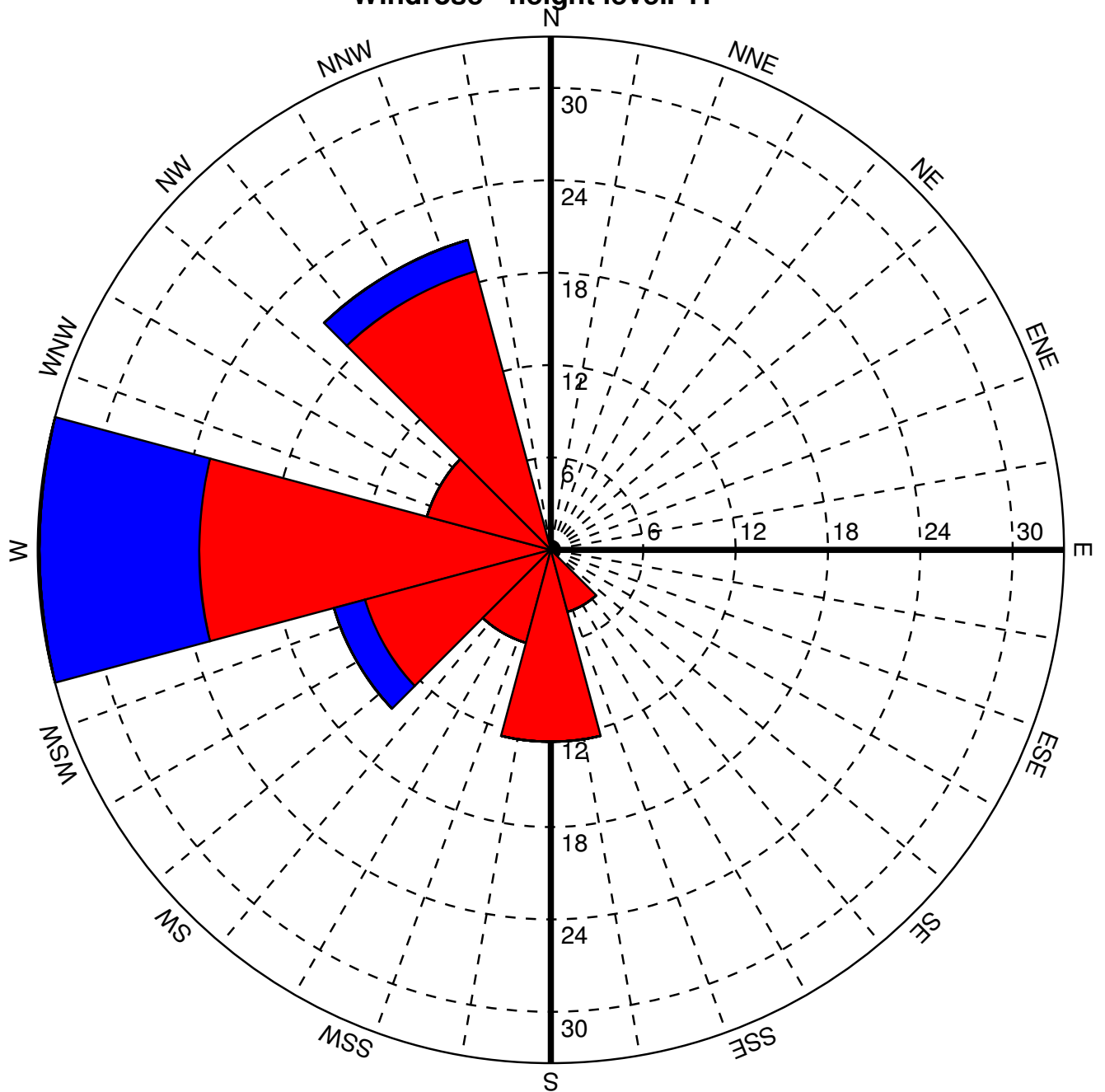


Zeitraum: 01.08.19, 00:00 - 02.08.19, 23:00

GridID: 315991, Koordinaten: 51.0258026N, 6.9060669W

315991_41_weibull

Windrose - height level: 41



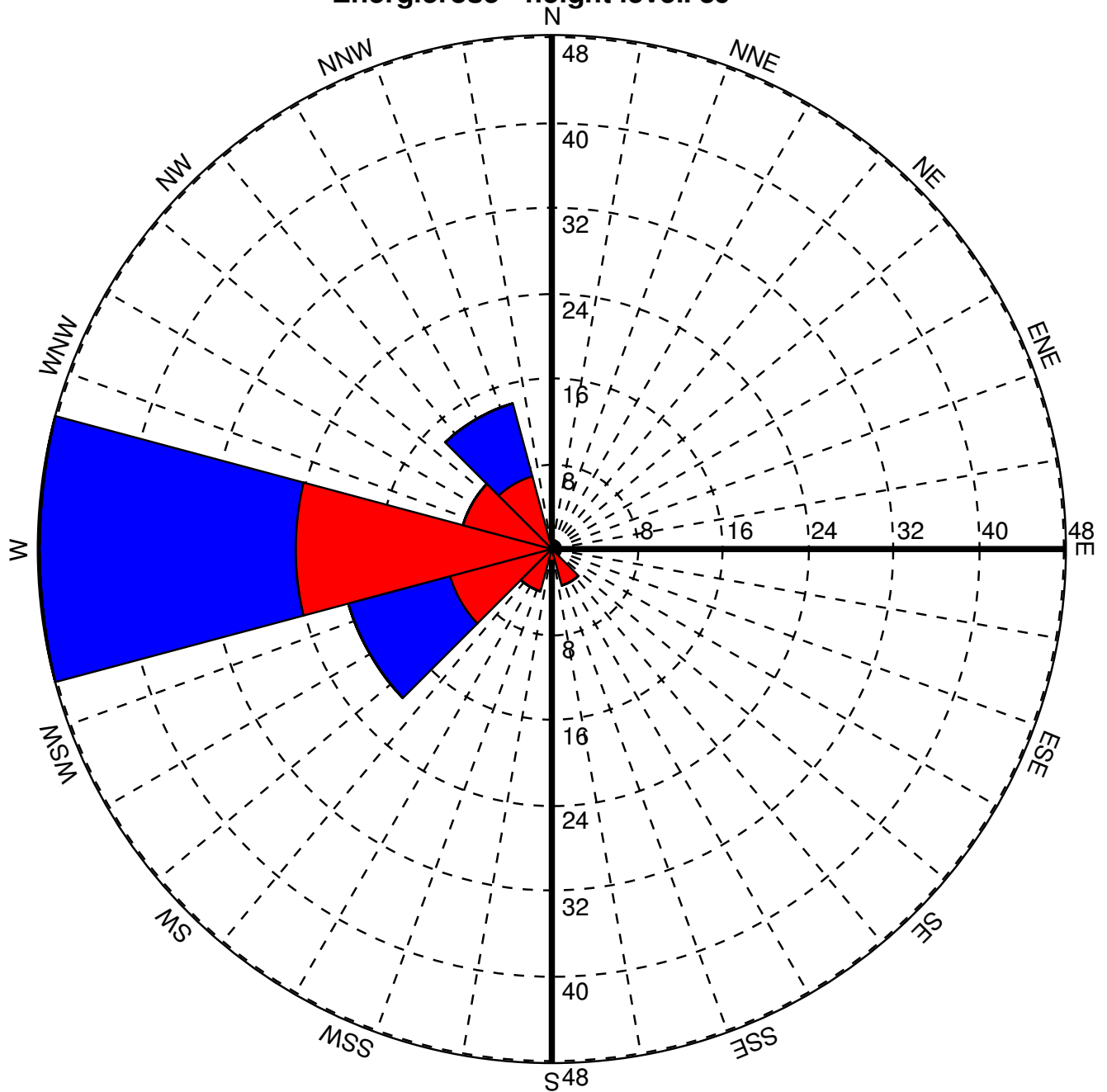
0 - 5m/s 5 - 10m/s 10 - 15m/s 15 - 20m/s 20 - 40m/s > 40m/s

Zeitraum: 01.08.19, 00:00 - 02.08.19, 23:00

GridID: 315991, Koordinaten: 51.0258026N, 6.9060669W

315991_41_windrose

Energierose - height level: 39



0 - 5 W/m² 5 - 10 W/m² 10 - 15 W/m² 15 - 20 W/m² 20 - 40 W/m² > 40 W/m²

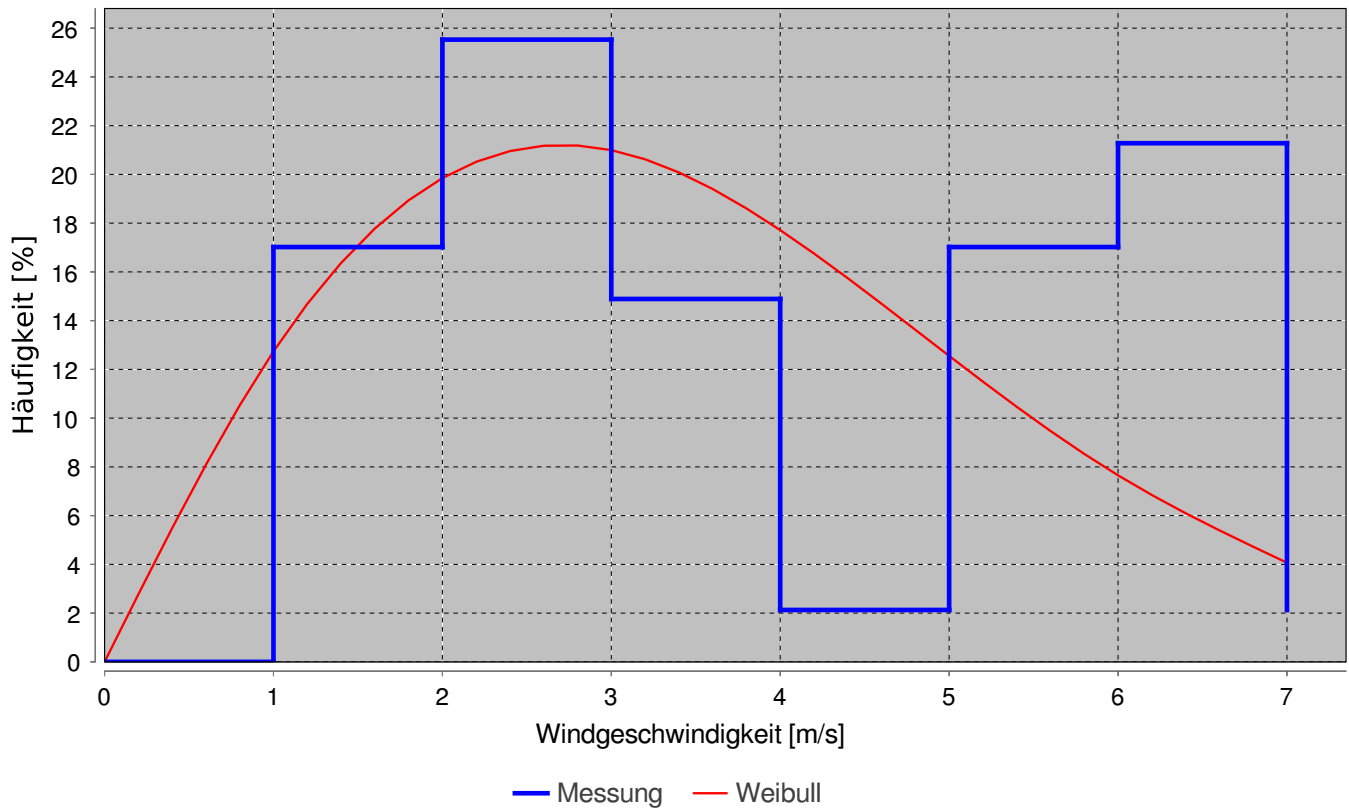
Zeitraum: 01.08.19, 00:00 - 02.08.19, 23:00

GridID: 315992, Koordinaten: 51.0345917N, 6.9920044W

315992_39_energyrose

Windgeschwindigkeits-Verteilung

Mittelwert: $v = 3.49$, $A = 3.95$, $k = 1.93$

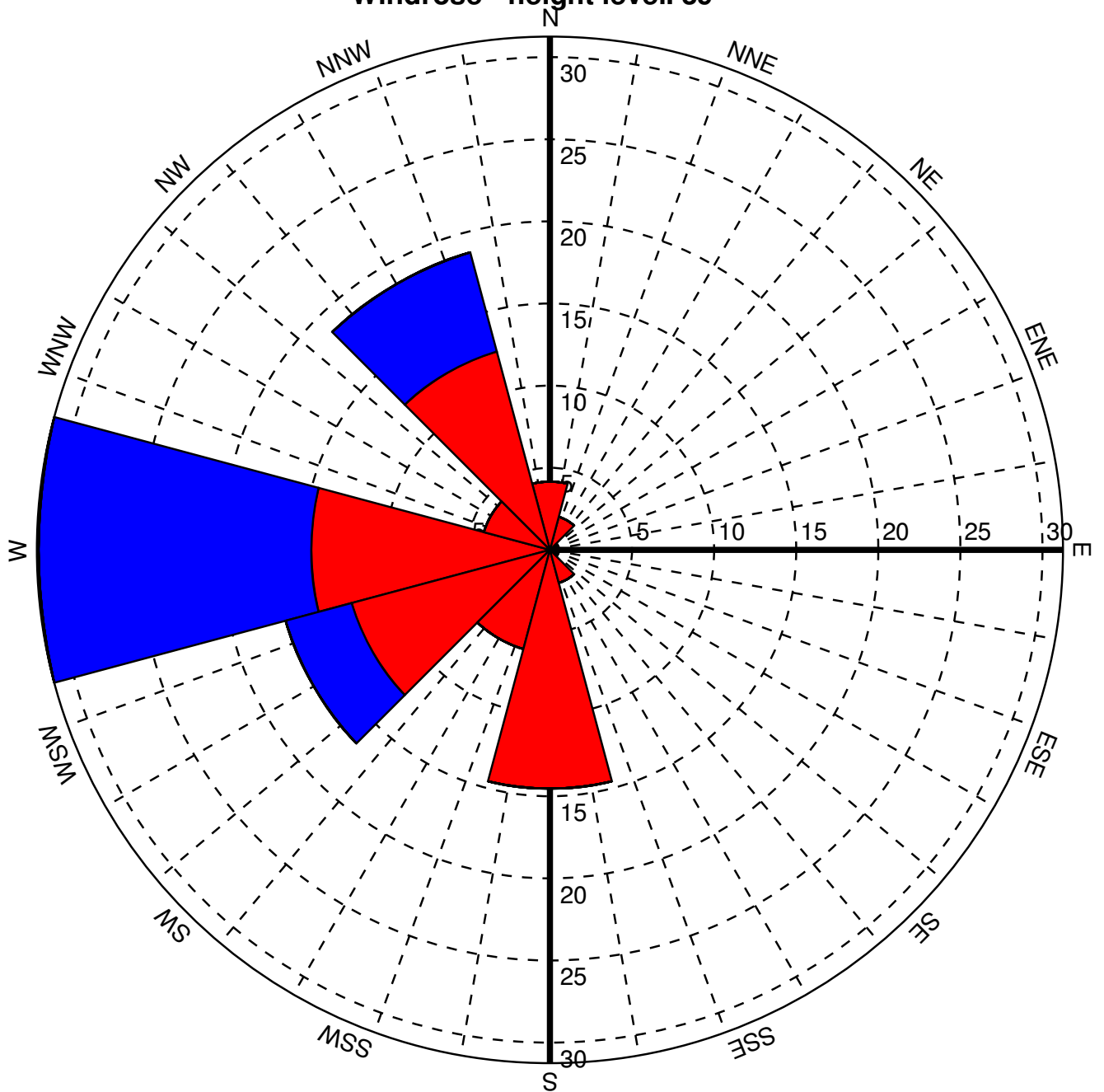


Zeitraum: 01.08.19, 00:00 - 02.08.19, 23:00

GridID: 315992, Koordinaten: 51.0345917N, 6.9920044W

315992_39_weibull

Windrose - height level: 39



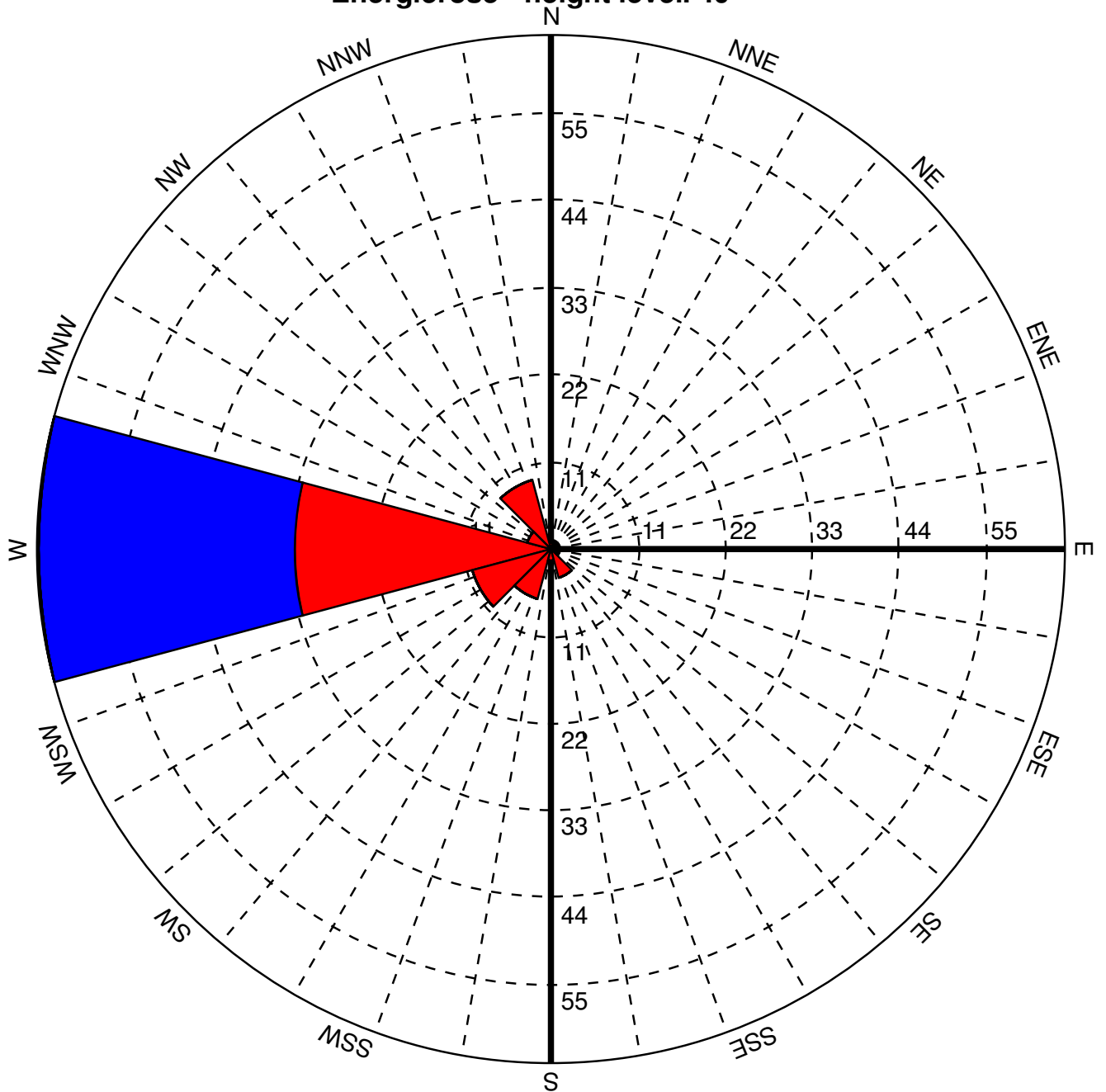
0 - 5m/s 5 - 10m/s 10 - 15m/s 15 - 20m/s 20 - 40m/s > 40m/s

Zeitraum: 01.08.19, 00:00 - 02.08.19, 23:00

GridID: 315992, Koordinaten: 51.0345917N, 6.9920044W

315992_39_windrose

Energierose - height level: 40



0 - 5 W/m² 5 - 10 W/m² 10 - 15 W/m² 15 - 20 W/m² 20 - 40 W/m² > 40 W/m²

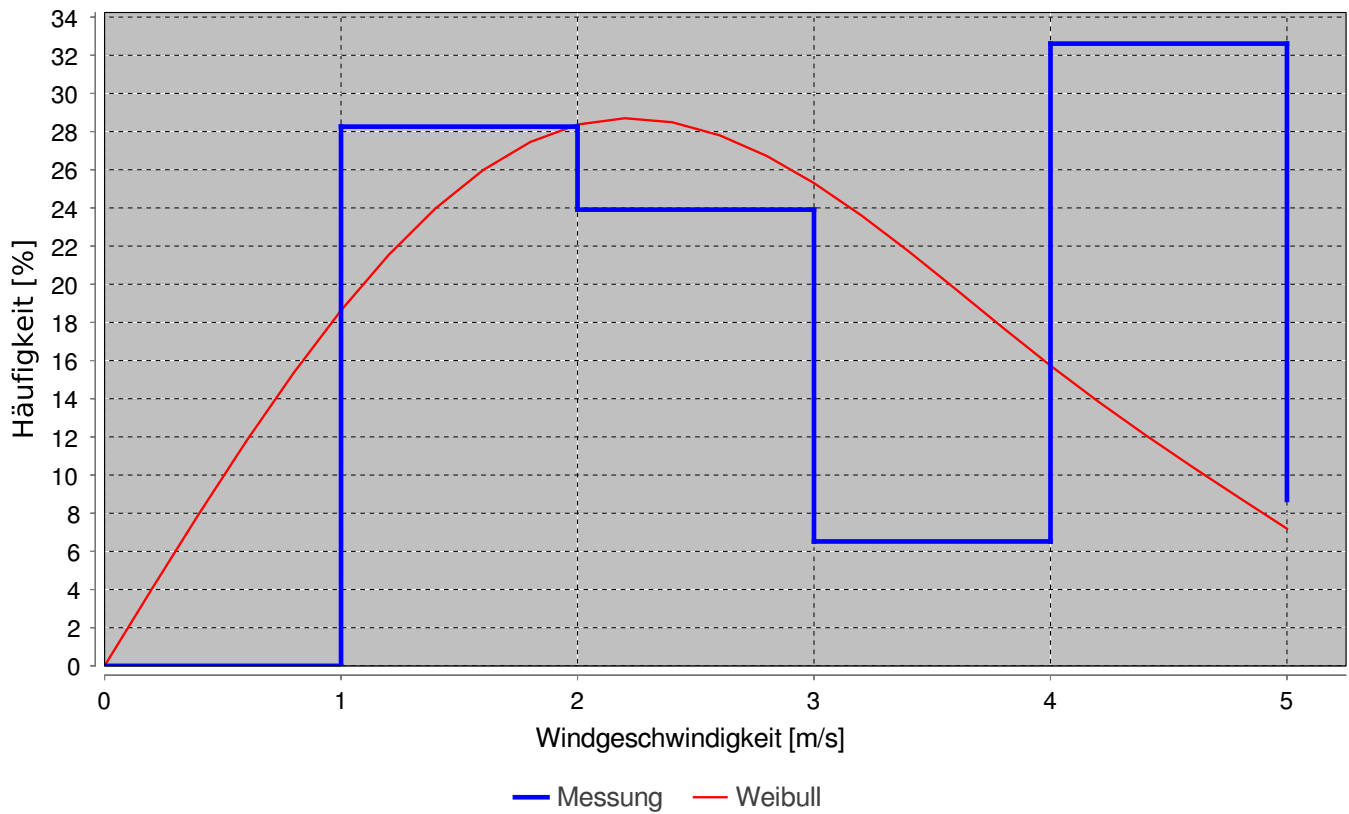
Zeitraum: 01.08.19, 00:00 - 02.08.19, 23:00

GridID: 315992, Koordinaten: 51.0345917N, 6.9920044W

315992_40_energierose

Windgeschwindigkeits-Verteilung

Mittelwert: $v = 2.70$, $A = 3.06$, $k = 2.06$

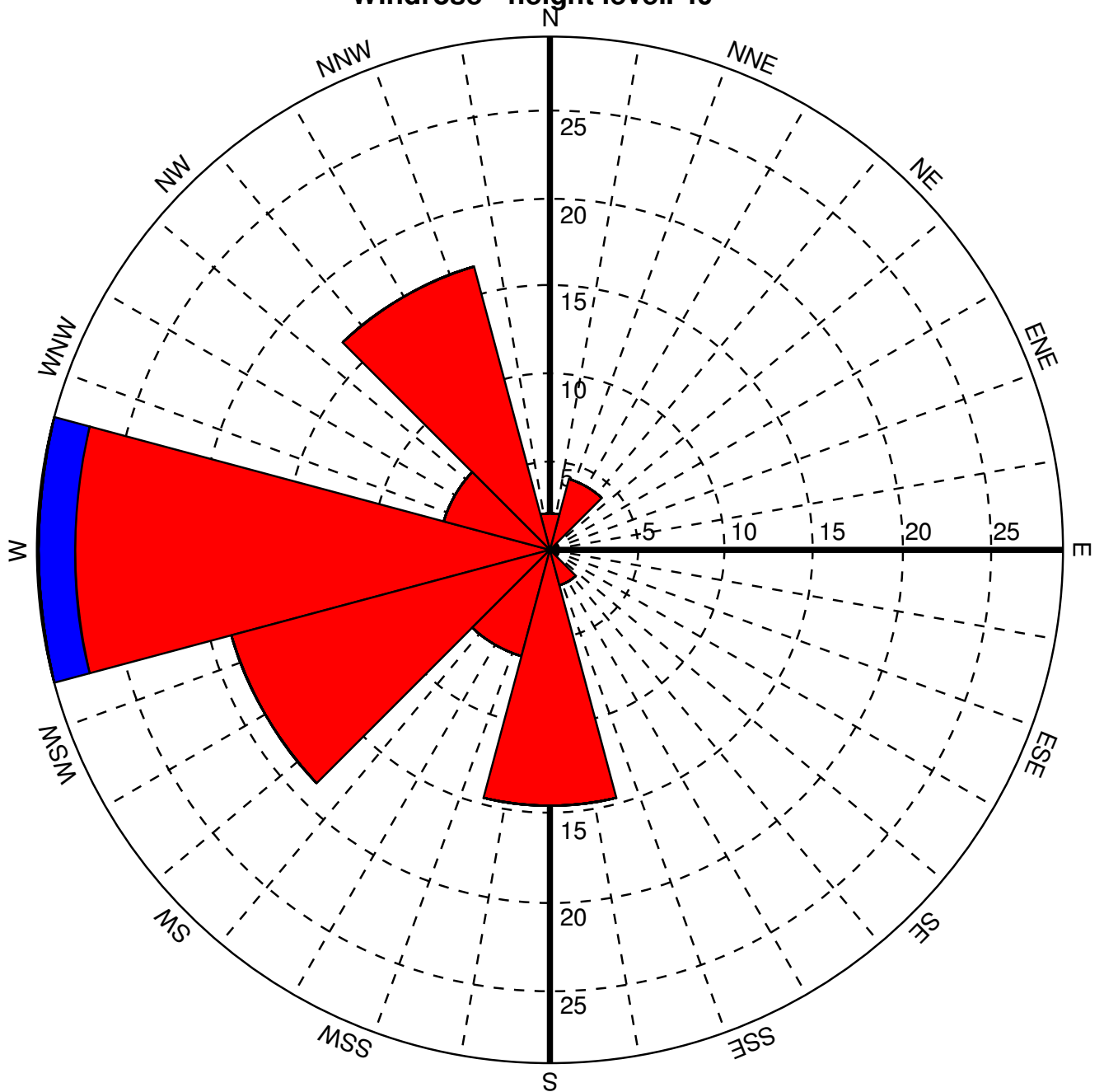


Zeitraum: 01.08.19, 00:00 - 02.08.19, 23:00

GridID: 315992, Koordinaten: 51.0345917N, 6.9920044W

315992_40_weibull

Windrose - height level: 40



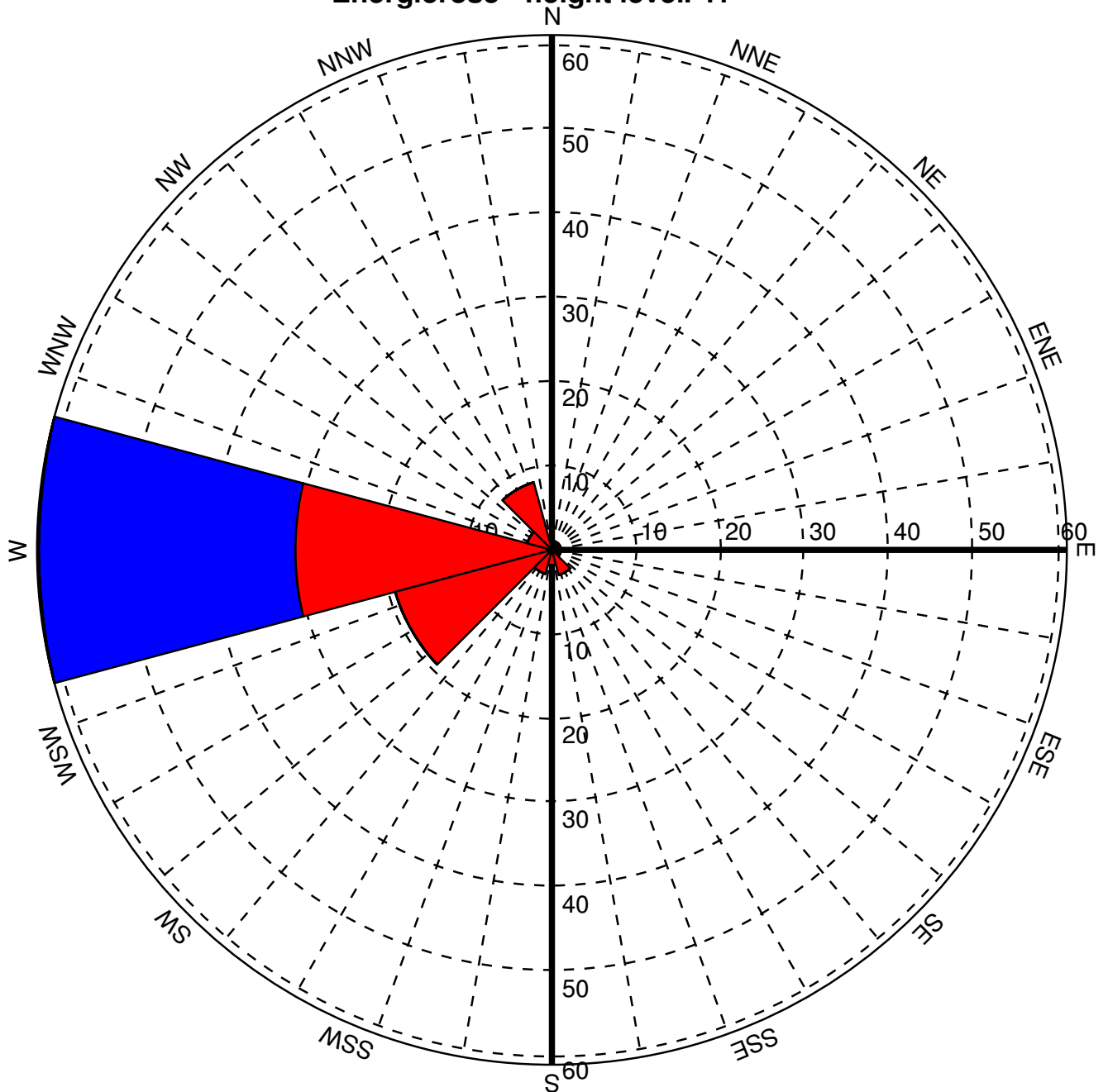
0 - 5m/s 5 - 10m/s 10 - 15m/s 15 - 20m/s 20 - 40m/s > 40m/s

Zeitraum: 01.08.19, 00:00 - 02.08.19, 23:00

GridID: 315992, Koordinaten: 51.0345917N, 6.9920044W

315992_40_windrose

Energierose - height level: 41



0 - 5 W/m^2 5 - 10 W/m^2 10 - 15 W/m^2 15 - 20 W/m^2 20 - 40 W/m^2 > 40 W/m^2

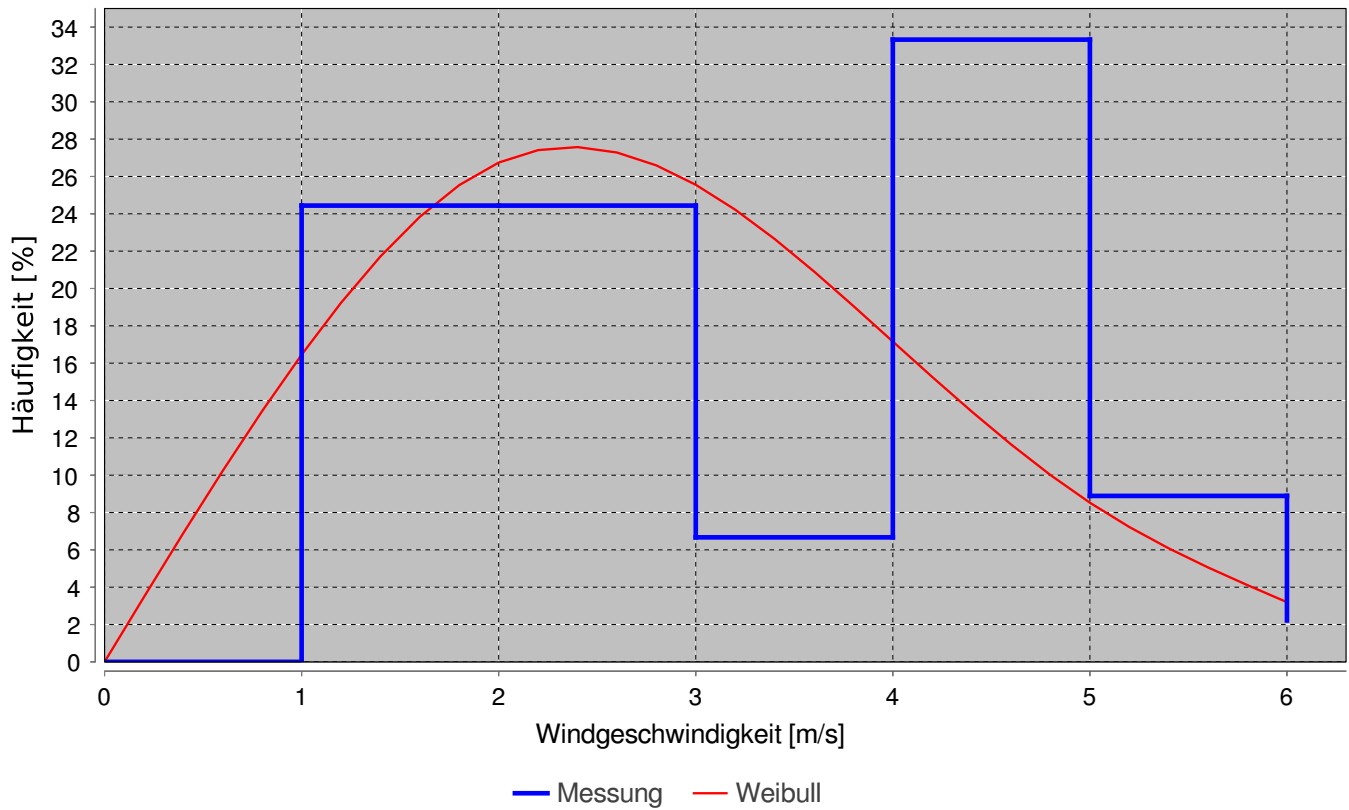
Zeitraum: 01.08.19, 00:00 - 02.08.19, 23:00

GridID: 315992, Koordinaten: 51.0345917N, 6.9920044W

315992_41_energierose

Windgeschwindigkeits-Verteilung

Mittelwert: $v = 2.84$, $A = 3.22$, $k = 2.11$

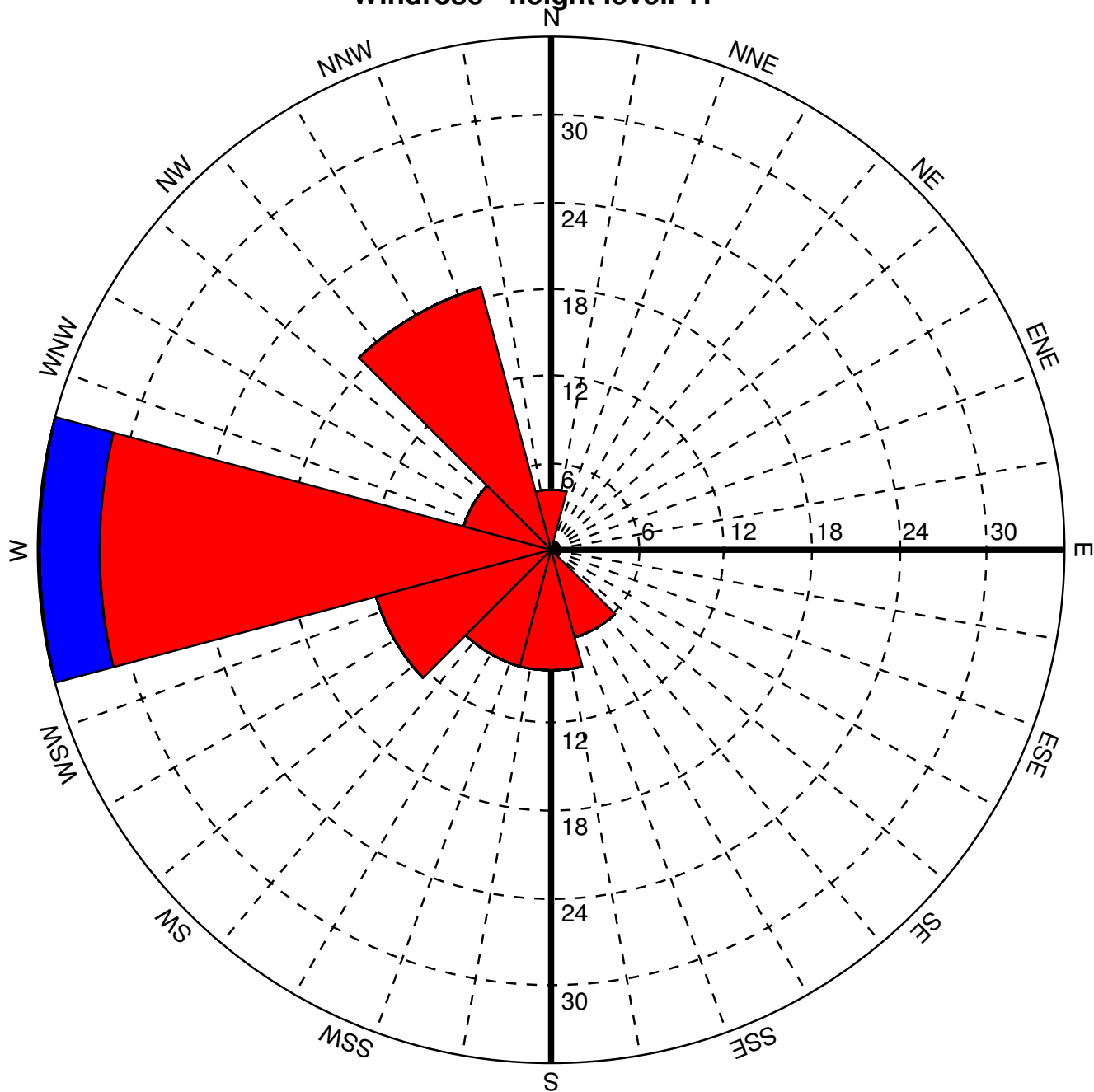


Zeitraum: 01.08.19, 00:00 - 02.08.19, 23:00

GridID: 315992, Koordinaten: 51.0345917N, 6.9920044W

315992_41_weibull

Windrose - height level: 41



■ 0 - 5m/s
 ■ 5 - 10m/s
 ■ 10 - 15m/s
 ■ 15 - 20m/s
 ■ 20 - 40m/s
 ■ > 40m/s

Zeitraum: 01.08.19, 00:00 - 02.08.19, 23:00

GridID: 315992, Koordinaten: 51.0345917N, 6.9920044W

315992_41_windrose